

Candidate
Number

Centre Number

Candidate Name _____

| | |
|--|--|
| | |
|--|--|

CAMBRIDGE INTERNATIONAL EXAMINATIONS
International General Certificate of Secondary Education

GEOGRAPHY

0460/5

PAPER 5 Alternative to Coursework

INSERT

OCTOBER/NOVEMBER SESSION 2002

1 hour 45 minutes

INSTRUCTIONS TO CANDIDATES

This insert contains the diagrams referred to in the question paper.

Write your name, Centre number and candidate number in the spaces at the top of this page.

At the end of the examination attach this insert to your answer papers/answer booklet.

This insert consists of 3 printed pages and 1 blank page.

Table 1 for Question 1

| WEATHER MEASUREMENTS 1ST – 14TH JUNE | | | | | | | |
|--------------------------------------|------|-------------|----------|------------|----------------|------------|------------|
| DATE | RAIN | CLOUD COVER | HUMIDITY | WIND SPEED | WIND DIRECTION | MIN. TEMP. | MAX. TEMP. |
| June | (mm) | (oktas) | (%) | (km/hr) | (n/s/e/w) | (°C) | (°C) |
| 1st | 0 | 0 | 60 | 20-35 | NE | 9 | 21 |
| 2nd | 1 | 5 | 55 | 10-25 | SW | 11 | 16 |
| 3rd | 2 | 8 | 50 | 20-35 | NE | 11 | 14 |
| 4th | 0 | 4 | 55 | 12-25 | N | 7 | 12 |
| 5th | 0 | 1 | 60 | 8-15 | – | 4 | 14 |
| 6th | 4 | 8 | 80 | 15-30 | SSW | 9 | 15 |
| 7th | 6 | 5 | 60 | 12-25 | WNW | 7 | 17 |
| 8th | 0 | 3 | 75 | 15-30 | NW | 7 | 17 |
| 9th | 1 | 5 | 80 | 10-20 | – | 7 | 15 |
| 10th | 3 | 8 | 60 | 12-25 | – | 10 | 19 |
| 11th | 2 | 8 | 65 | 15-30 | SW | 10 | 17 |
| 12th | 0 | 1 | 50 | 12-25 | NW | 5 | 14 |
| 13th | 0 | 0 | 50 | 15-30 | NE | 7 | 17 |
| 14th | 0 | 3 | 75 | 15-30 | – | 9 | 19 |

8 oktas = total cloud cover

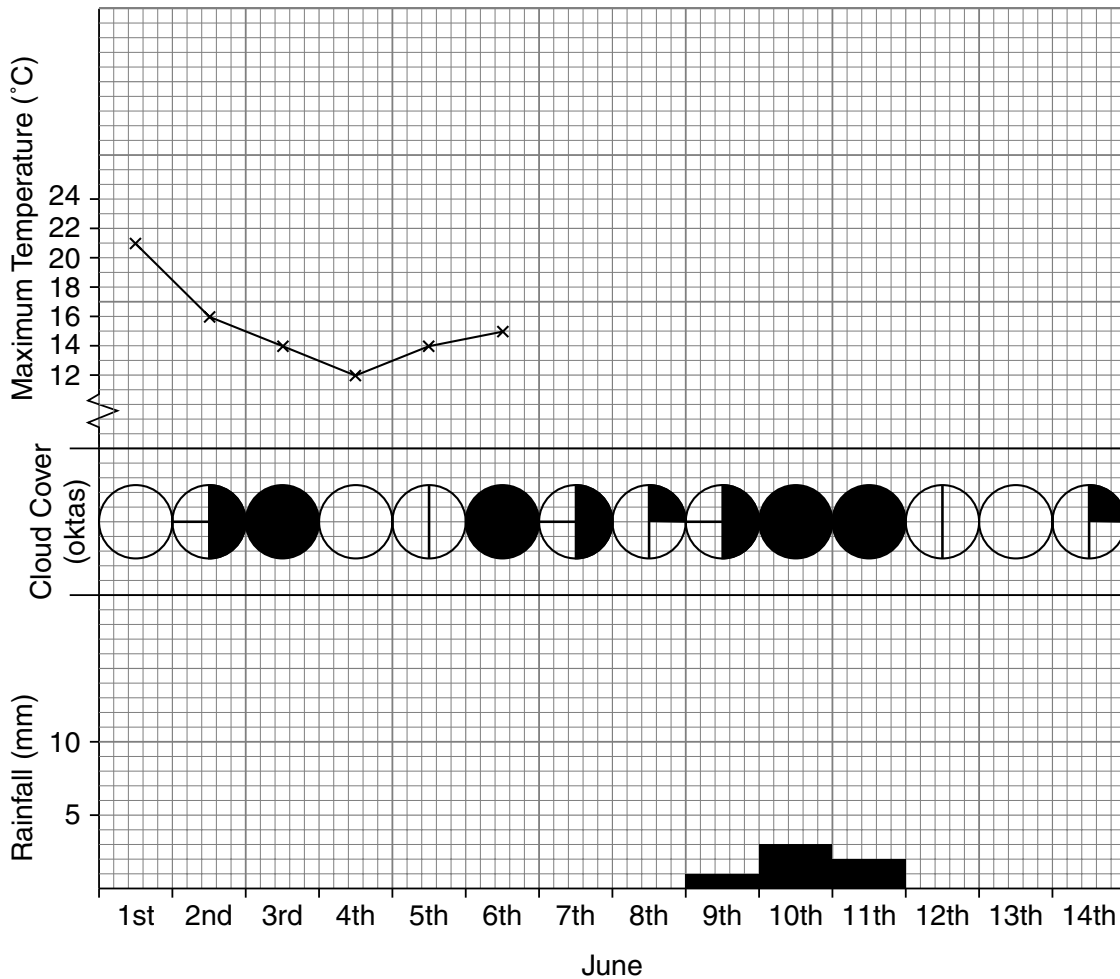


Fig. 1 for Question 1

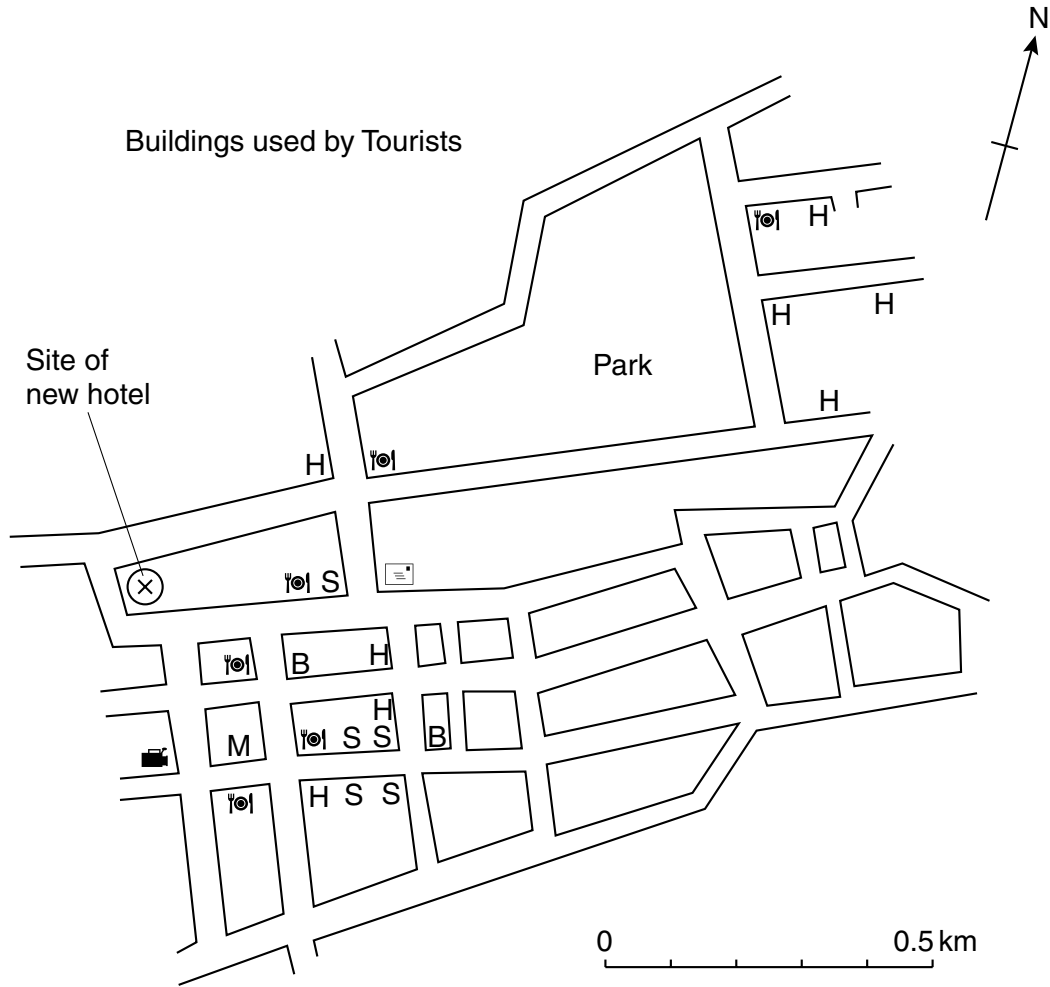


Fig. 2 for Question 2

Table 2 for Question 2

| KEY | BUILDING | No. | Degrees |
|-----|---------------------|-----|---------|
| M | Market | 1 | 15 |
| H | Hotel | 8 | 120 |
| ☺ | Cafe/Restaurant | 6 | 90 |
| B | Bank | 2 | 30 |
| 📷 | Photographic Shop | 1 | 15 |
| 📮 | Post Office | 1 | 15 |
| S | Souvenir/Craft Shop | 5 | 75 |
| | Total | 24 | 360 |

Total non residential buildings surveyed in the town = 120

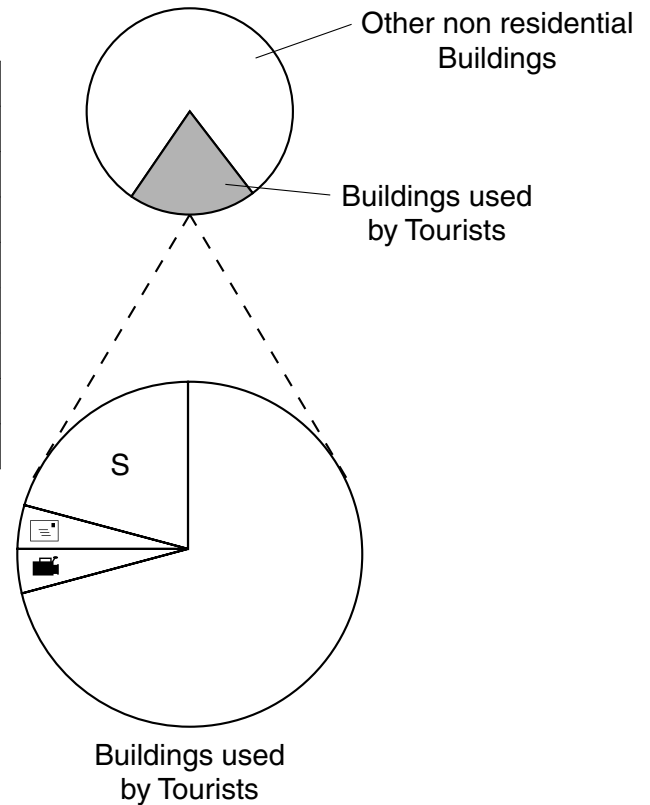


Fig. 3 for Question 2

